



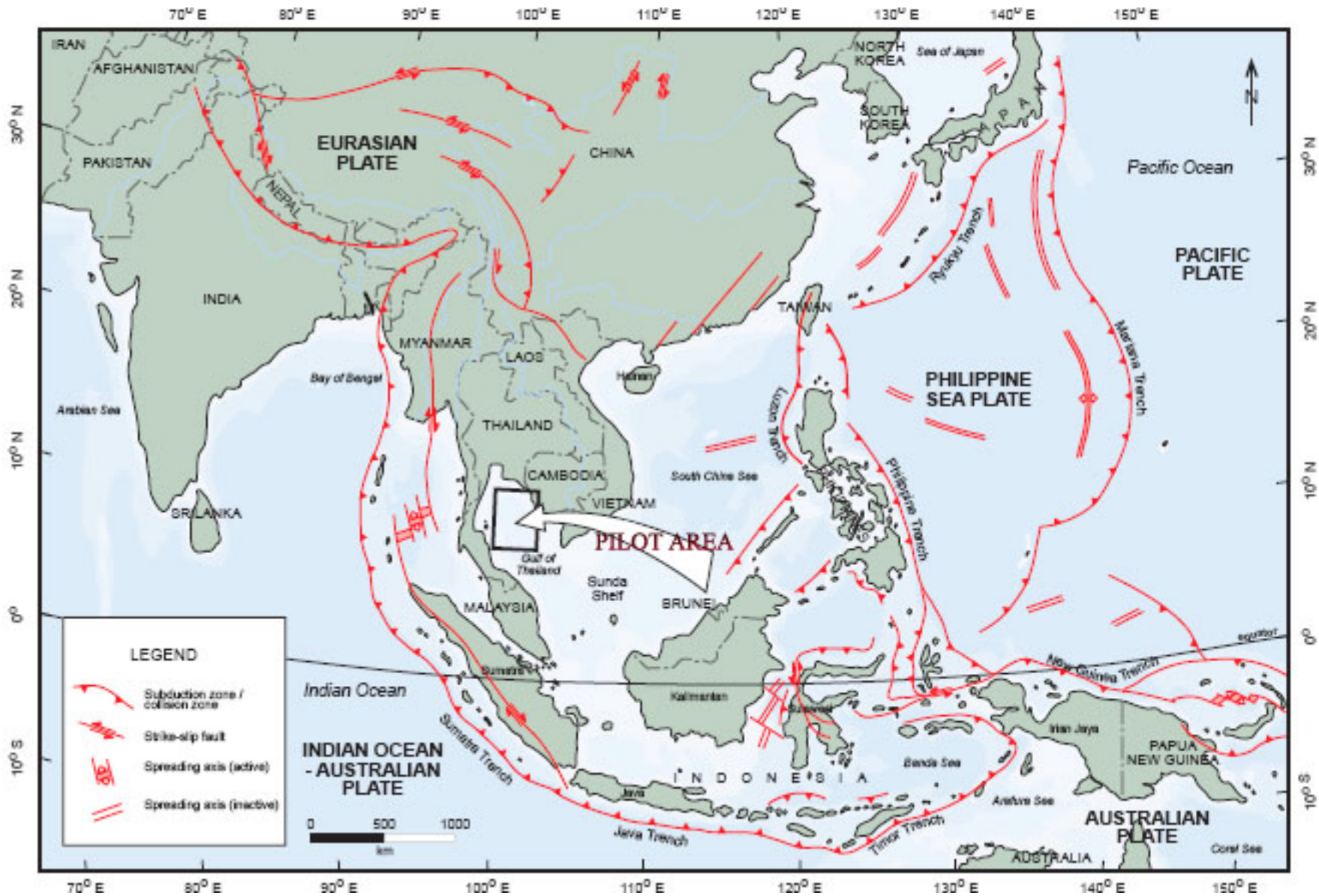
Pilot Area-Brief Description

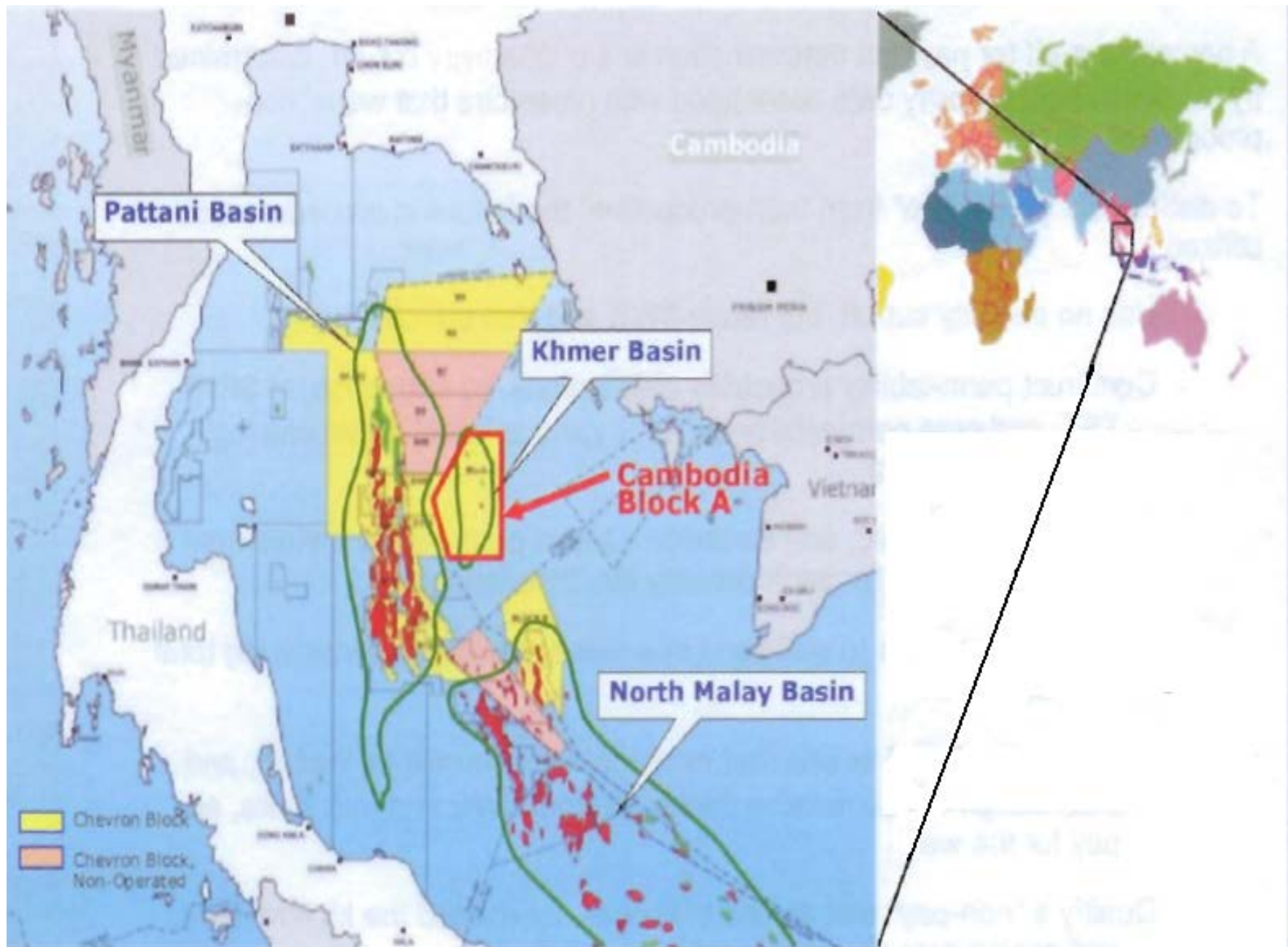
Khmer Basin

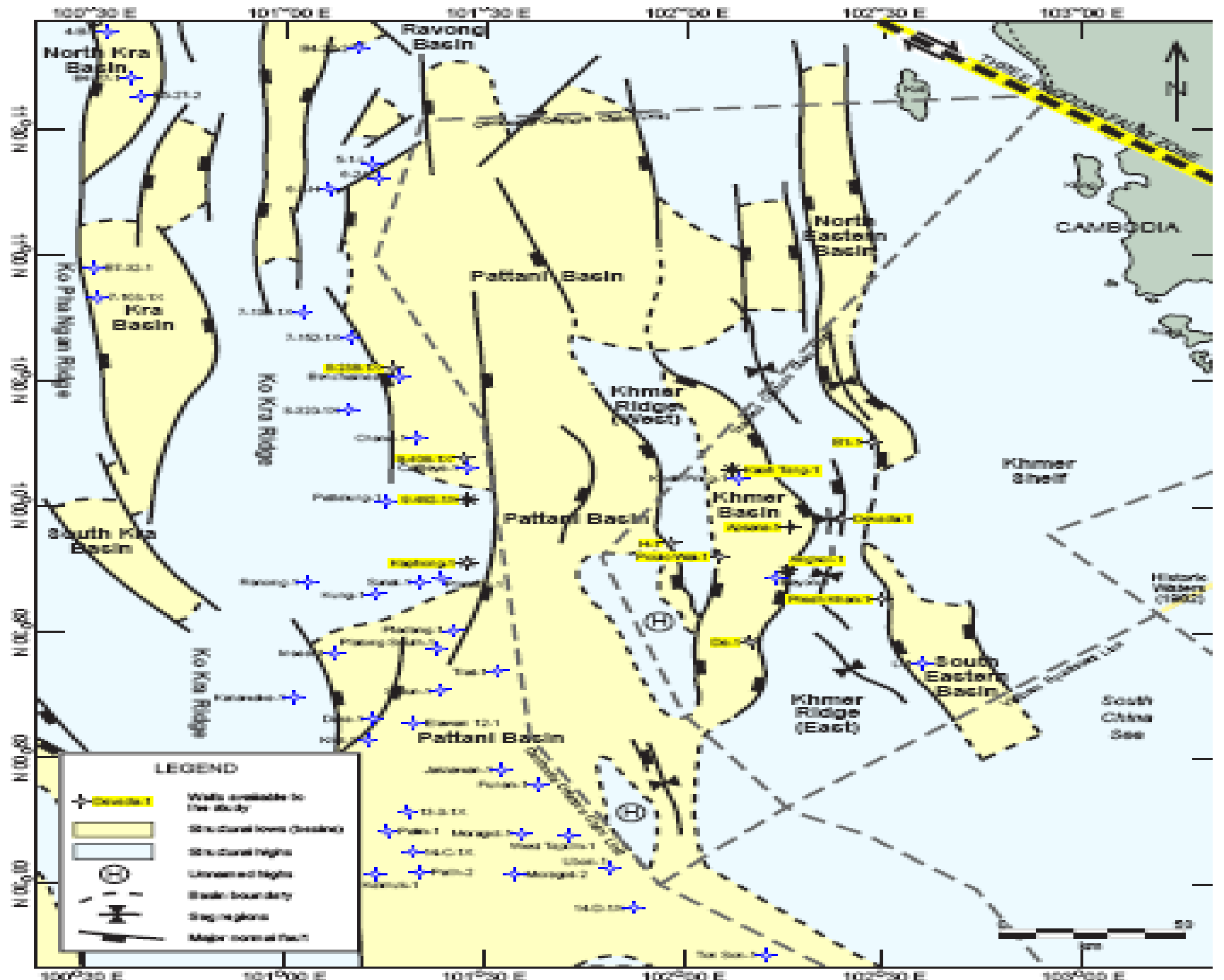
- Offshore Cambodia

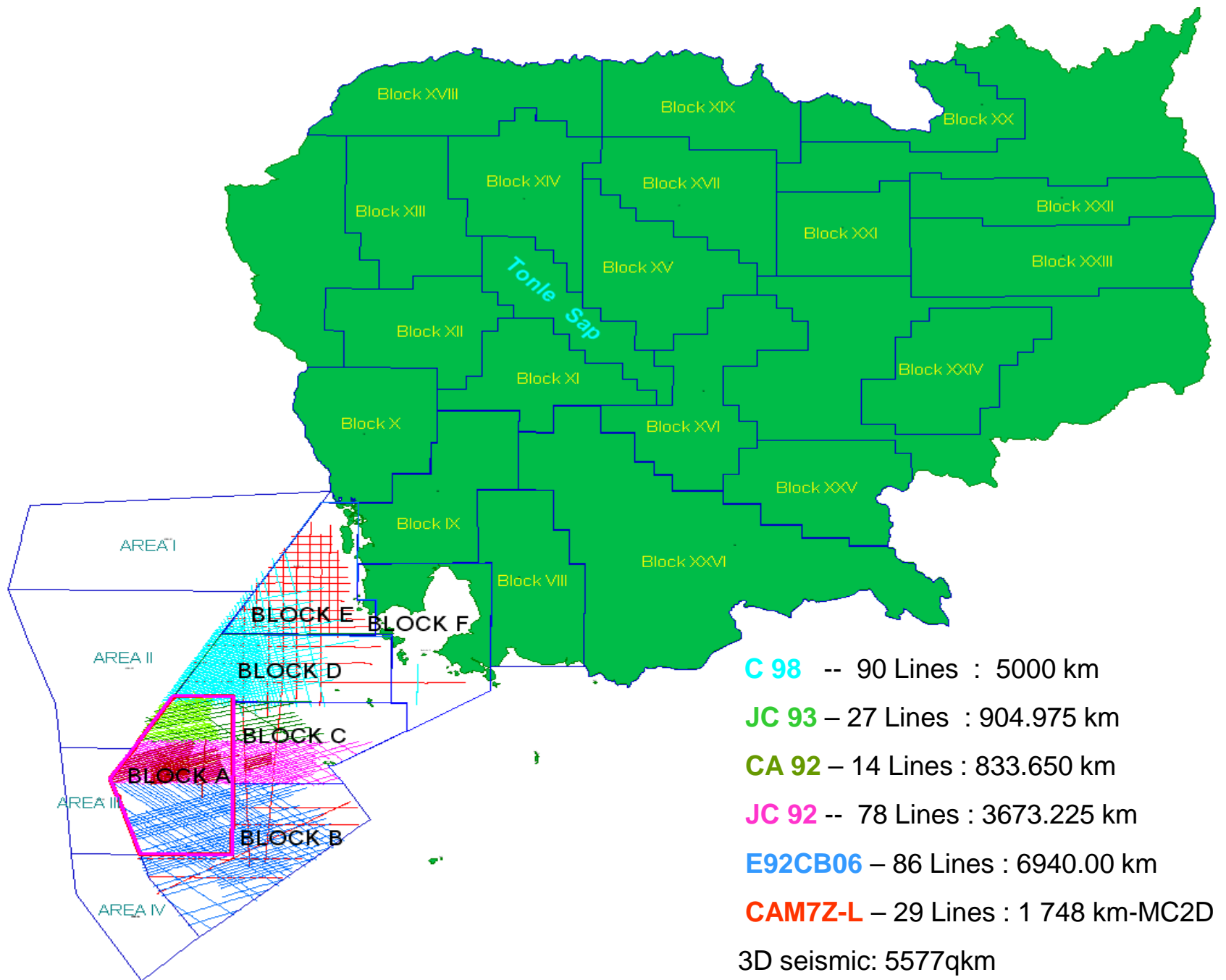
Master Grid :

- Everest 1830 spheroid
- Indian 1975 datum
- UTM Zone 47









Data Input

- Well Data
- Seismic Line 2D and 3D
- Basin
- Geological