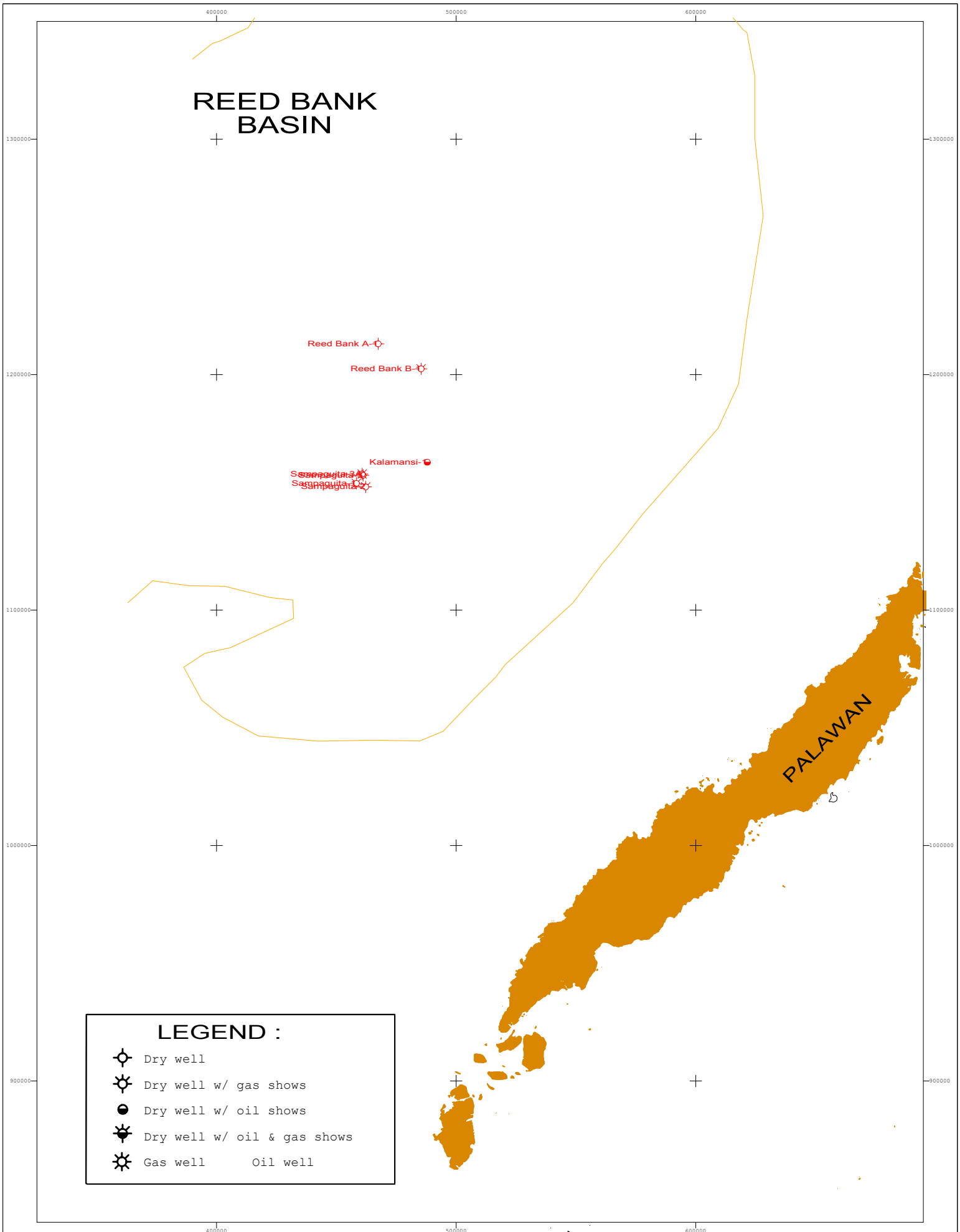







REED BANK BASIN



LEGEND :

-  Dry well
-  Dry well w/ gas shows
-  Dry well w/ oil shows
-  Dry well w/ oil & gas shows
-  Gas well Oil well

Scale 1 : 500,000



Universal Transverse Mercator (UTM)
Clarke 1866 Spheroid - Luzon Datum
Zone: 50 (Central Meridian 117E)



DEPARTMENT OF ENERGY
Philippine Petroleum Resource
Assessment Project

WELL LOCATION MAP
Reed Bank Basin

Prepared by:
W. S. Malabanan

Date Prepared: January 25, 2002