


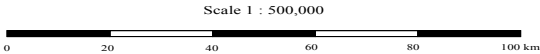


LEGEND :

-  Dry well
-  Dry well w/ gas shows
-  Dry well w/ oil & gas shows



Scale 1 : 500,000
 Universal Transverse Mercator (UTM)
 Clarke 1866 Spheroid - Luzon datum
 Zone: 51 (Central Meridian - 123° E)



DEPARTMENT OF ENERGY
 Philippine Petroleum Resource
 Assessment Project

WELL LOCATION MAP
 Ilocos Basin

Prepared by:
W. S. Malabanan

Date Prepared: April 29, 2002